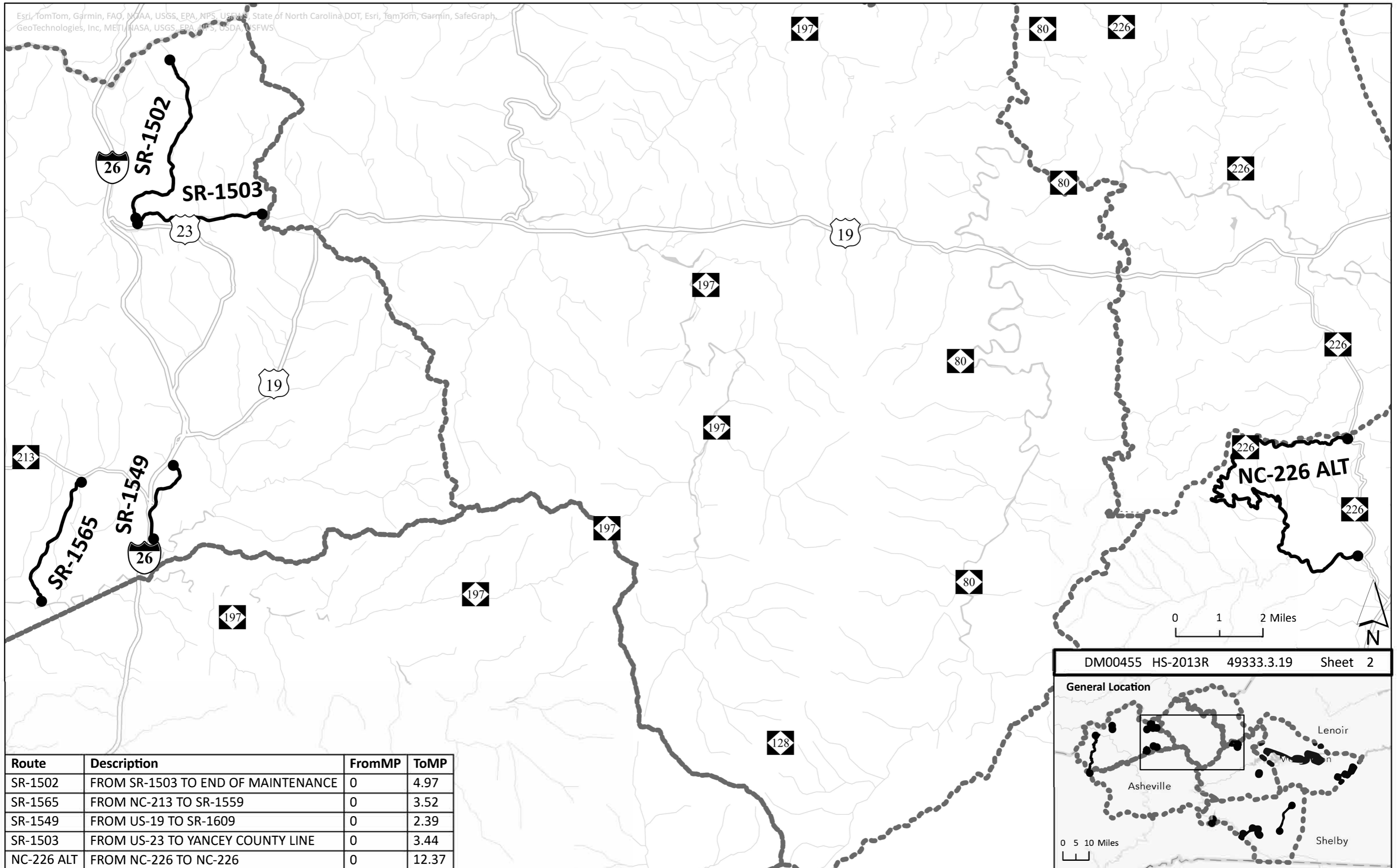


Route	Description	FromMP	ToMP
NC-208	FROM US-25/70 TO NC-212	0	3.50
NC-209	FROM US-25/70 TO HAYWOOD COUNTY LINE	0	20.85

DM00455 HS-2013R 49333.3.19 Sheet 1

General Location

0 5 10 Miles

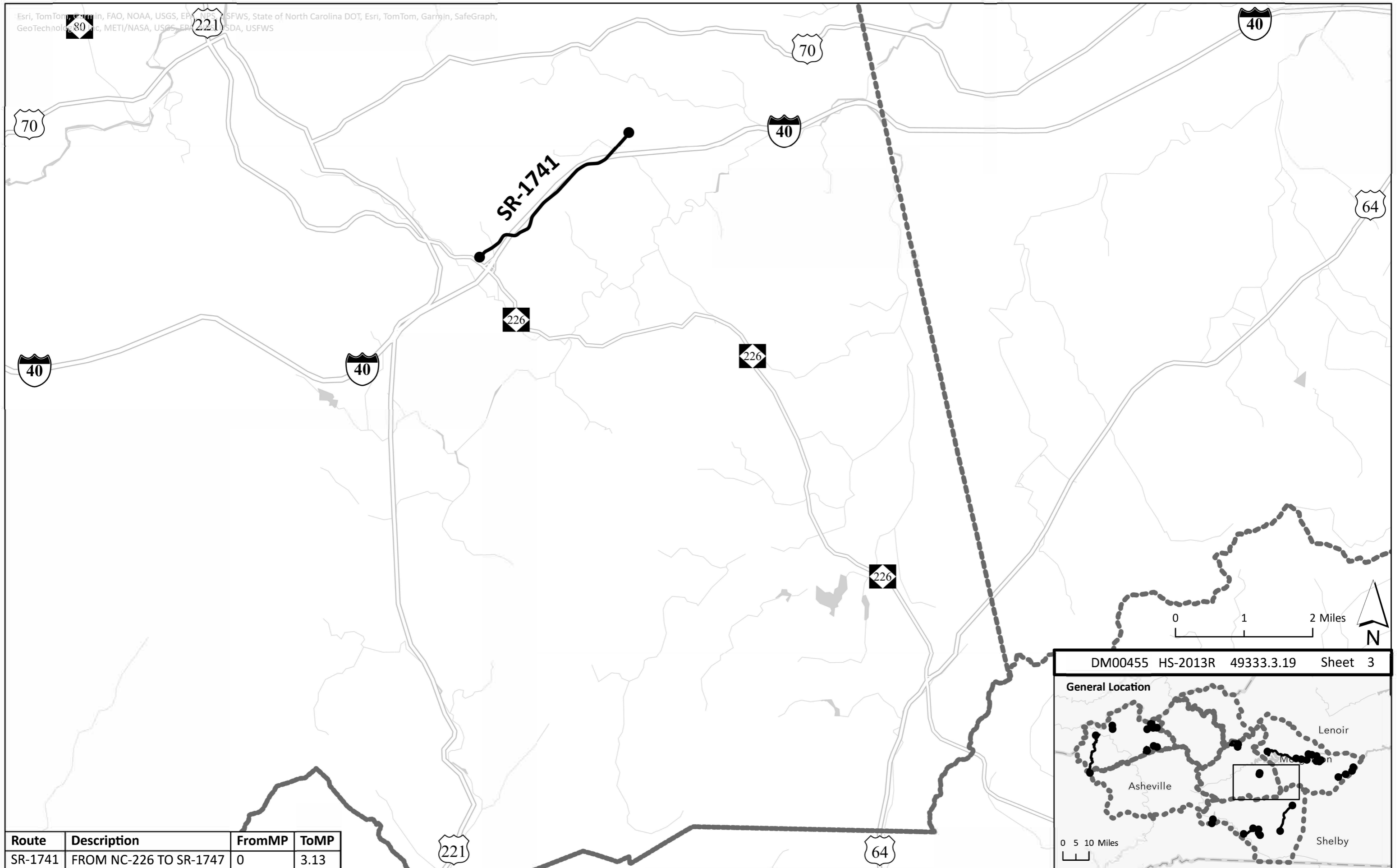


Route	Description	FromMP	ToMP
SR-1502	FROM SR-1503 TO END OF MAINTENANCE	0	4.97
SR-1565	FROM NC-213 TO SR-1559	0	3.52
SR-1549	FROM US-19 TO SR-1609	0	2.39
SR-1503	FROM US-23 TO YANCEY COUNTY LINE	0	3.44
NC-226 ALT	FROM NC-226 TO NC-226	0	12.37

DM00455 HS-2013R 49333.3.19 Sheet 2

General Location

0 5 10 Miles

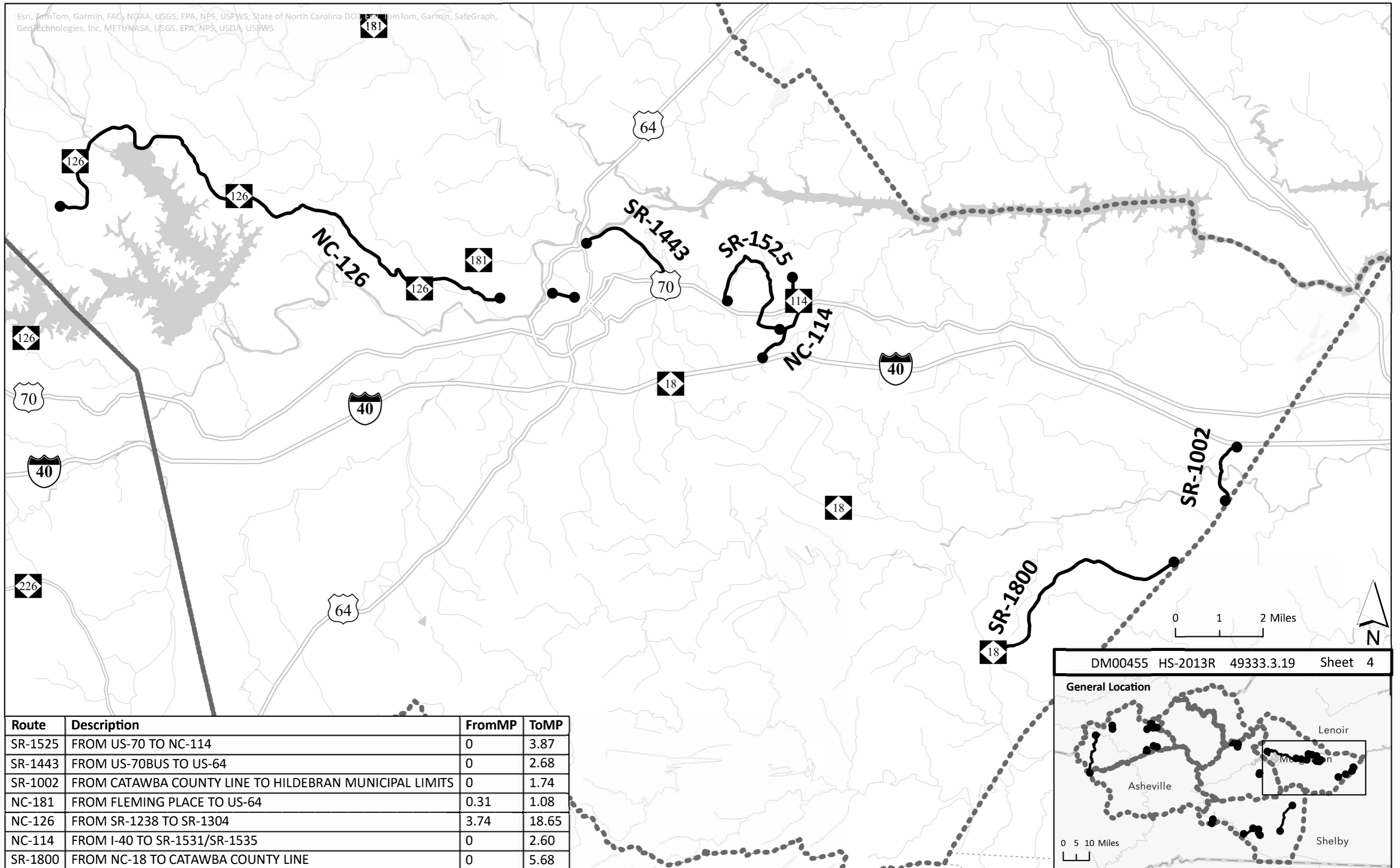


Route	Description	FromMP	ToMP
SR-1741	FROM NC-226 TO SR-1747	0	3.13

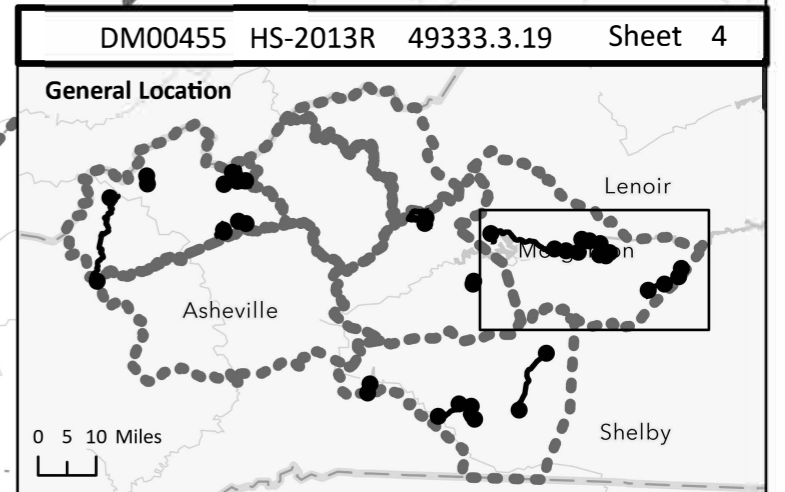
DM00455 HS-2013R 49333.3.19 Sheet 3

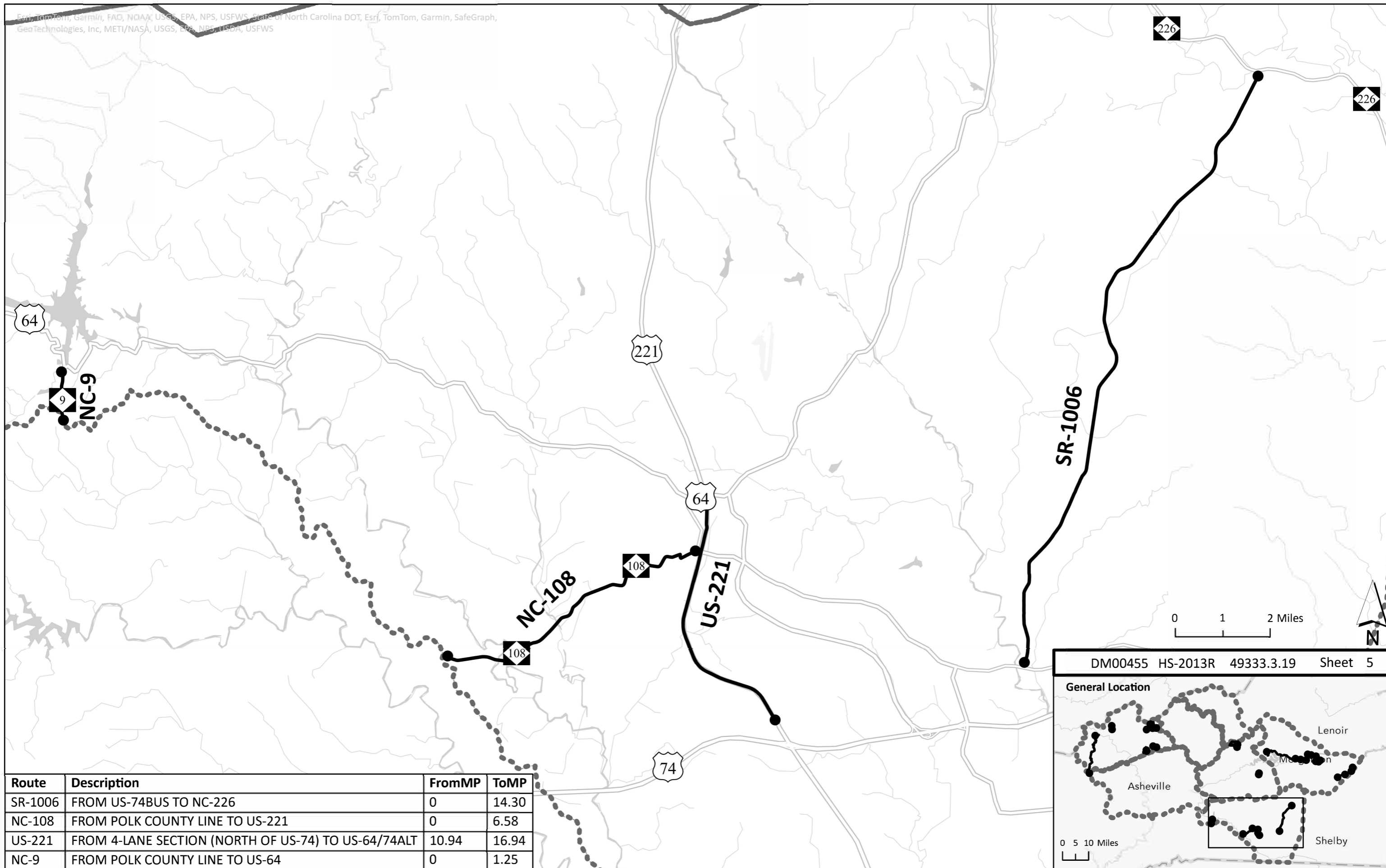
General Location

0 5 10 Miles

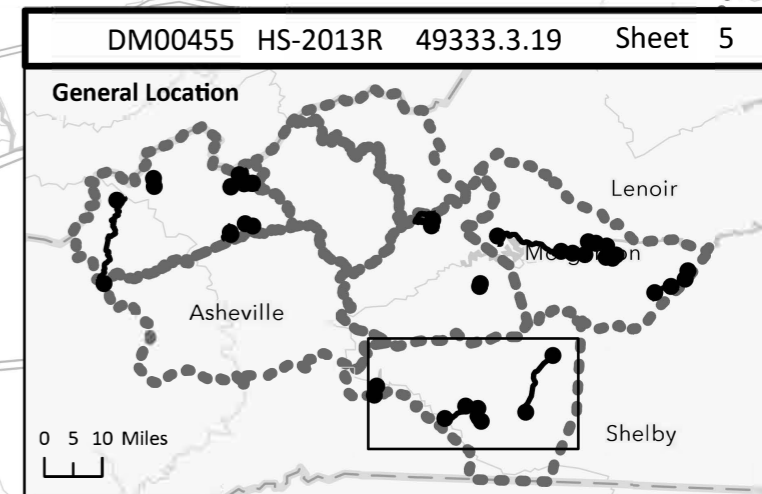


Route	Description	FromMP	ToMP
SR-1525	FROM US-70 TO NC-114	0	3.87
SR-1443	FROM US-70BUS TO US-64	0	2.68
SR-1002	FROM CATAWBA COUNTY LINE TO HILDEBRAN MUNICIPAL LIMITS	0	1.74
NC-181	FROM FLEMING PLACE TO US-64	0.31	1.08
NC-126	FROM SR-1238 TO SR-1304	3.74	18.65
NC-114	FROM I-40 TO SR-1531/SR-1535	0	2.60
SR-1800	FROM NC-18 TO CATAWBA COUNTY LINE	0	5.68





Route	Description	FromMP	ToMP
SR-1006	FROM US-74BUS TO NC-226	0	14.30
NC-108	FROM POLK COUNTY LINE TO US-221	0	6.58
US-221	FROM 4-LANE SECTION (NORTH OF US-74) TO US-64/74ALT	10.94	16.94
NC-9	FROM POLK COUNTY LINE TO US-64	0	1.25



PROJECT NO.	SHEET NO.
HS-2013R 49333.3.19	6

COUNTY	ROUTE	DESCRIPTION	FROM_MP	TO_MP	LENGTH	0000100000-E	4457000000-N	4685000000-E	4688000000-E	4695000000-E	4704000000-E	4709000000-E	4720000000-E	4725000000-E	4850000000-E	4860000000-E	4870000000-E	4875000000-E	4891000000-E	
						MOBILIZATION	TEMPORARY TRAFFIC CONTROL	THERMOPLASTIC PAVEMENT MARKING LINES (4", 90 MILS)	THERMOPLASTIC PAVEMENT MARKING LINES (6", 90 MILS)	THERMOPLASTIC PAVEMENT MARKING LINES (8", 90 MILS)	THERMOPLASTIC PAVEMENT MARKING LINES (16", 90 MILS)	THERMOPLASTIC PAVEMENT MARKING LINES (24", 90 MILS)	THERMOPLASTIC PAVEMENT MARKING CHARACTER (90 MILS)	THERMOPLASTIC PAVEMENT MARKING SYMBOL (90 MILS)	REMOVAL OF PAVEMENT MARKING LINES (4")	REMOVAL OF PAVEMENT MARKING LINES (8")	REMOVAL OF PAVEMENT MARKING LINES (24")	REMOVAL OF PAVEMENT MARKING SYMBOLS AND CHARACTERS	GENERIC PAVEMENT MARKING ITEM, REMOVAL OF PAVEMENT MARKING LINES (16")	
					MI	LS	LS	LF	LF	LF	LF	LF	EA	EA	LF	LF	LF	EA	LF	
Burke	NC-114	FROM I-40 TO SR-1531/SR-1535	0.00	2.60	2.60				49,000	566	42	296	14	5	54,912	566	296	19	42	
	NC-126	FROM SR-1238 TO SR-1304	3.74	18.65	14.91			314,899		177		219	12	3	314,899	177	219	15		
	SR-1002	FROM CATAWBA COUNTY LINE TO HILDEBRAN MUNICIPAL LIMITS	0.00	1.74	1.74			36,749				45		9	36,749		45	9		
	NC-181	FROM FLEMING PLACE TO US-64	0.31	1.08	0.77			16,262		271		152	8	11	16,262	271	152	19		
	SR-1443	FROM US-70 BUS TO US-64	0.00	2.68	2.68			56,602				38		4	56,602		38	4		
	SR-1525	FROM US-70 TO US-64	0.00	3.87	3.87			81,734				52		2	81,734		52	2		
	SR-1800	FROM NC-18 TO CATAWBA COUNTY LINE	0.00	5.68	5.68			119,962		40		80	12		119,962	40	80	12		
Madison	NC-208	FROM US-25/70 TO NC-212	0.00	3.50	3.50				73,920						73,920					
	NC-209	FROM US-25/70 TO HAYWOOD COUNTY LINE	0.00	20.85	20.85			440,352		46		100			440,352	46	100			
	SR-1502	FROM SR-1503 TO END OF MAINTENANCE	0.00	4.97	4.97		*	104,966							104,966					
	SR-1503	FROM US-23 TO YANCEY COUNTY LINE	0.00	3.44	3.44			72,653							72,653					
	SR-1549	FROM US-19 TO SR-1609	0.00	2.39	2.39			50,477		172				3	50,477	172		3		
	SR-1565	FROM NC-213 TO SR-1559	0.00	3.52	3.52			74,342							74,342					
McDowell	NC-226ALT	FROM NC-226 TO NC-226	0.00	12.37	12.37			261,254				45			261,254		45			
	SR-1741	FROM NC-226 TO SR-1747	0.00	3.13	3.13			66,106				20			66,106		20			
Rutherford	NC-108	FROM POLK COUNTY LINE TO US-221	0.00	6.58	6.58				138,970	120		65	4	10	138,970	120	65	14		
	NC-9	FROM POLK COUNTY LINE TO US-64	0.00	1.25	1.25			26,400						4	26,400			4		
	US-221	FROM 4-LANE SECTION N OF US-74 TO US 64/74ALT	10.94	16.94	6.00				126,720	680		1,015	12	6	126,720	680	1,015	18		
	SR-1006	FROM US-74BUS TO NC-226	0.00	14.30	14.30				302,016	400	86	185	12		302,016	400	185	12	86	
TOTAL FOR PROJ NO. HS-2013R (49333.3.19)					114.55	1	1	1,722,758	690,626	2,472	128	2,312	74	57	2,419,296	2,472	2,312	131	128	
GRAND TOTAL					114.55	1	1	1,722,758	690,626	2,472	128	2,312	74	57	2,419,296	2,472	2,312	131	128	

NOTES: QUANTITIES ARE ESTIMATED AND MAY CHANGE ACCORDING TO ACTUAL FIELD CONDITIONS.